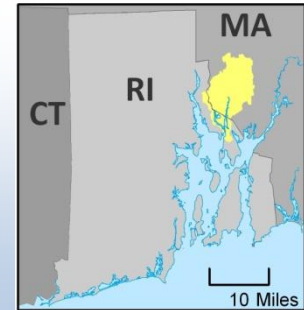




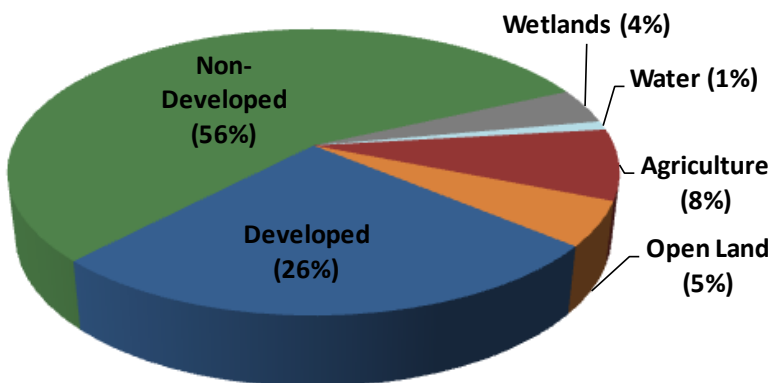
Barrington-Palmer-Warren River: Watershed Planning Area 2

Watershed Planning Area (WPA) Facts:

- **Direct Watershed Area** : 67.8 miles² (85% in MA, 15% in RI)
- **MA Towns**: Rehoboth, Seekonk, and Swansea
- **RI Towns**: East Providence, Barrington, Warren, and Bristol
- **Major Rivers**: Runnins, Palmer, Barrington, and Warren



Land Use for WPA 2



Impervious Cover for WPA 2: 11%

IC in the MA-portion of WPA 2: 9%


IC in the RI-portion of WPA 2: 27%

Land Use in the MA-portion of WPA 2:

- 61% non-developed
- 20% developed
- 9% agriculture

Land Use in the RI-portion of WPA 2:

- 56% developed
- 24% non-developed
- 10% wetlands



The Palmer River in Warren, RI